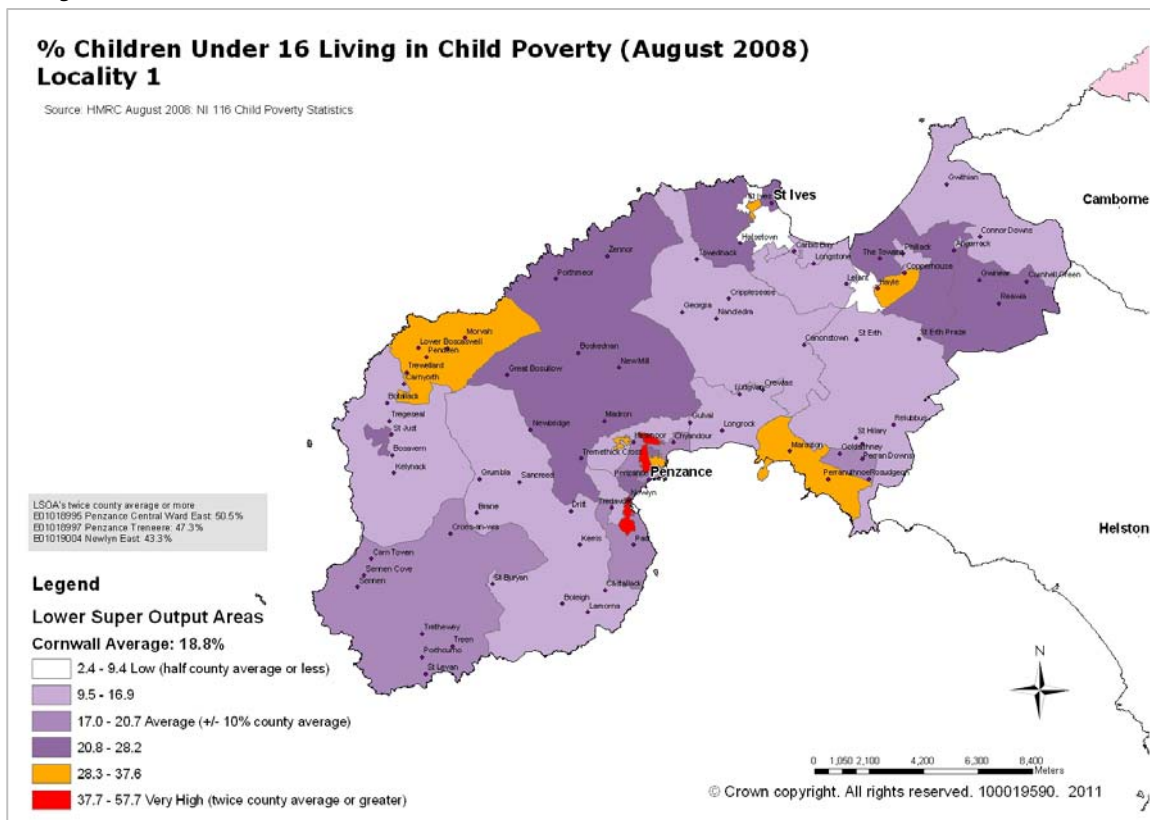


Child Poverty Maps & Tables: Ages 0 – 15

Definition of Child Poverty: The proportion of children living in families in receipt of out of work benefits or in receipt of tax credits where their reported income is less than 60 per cent of median income. More detailed information on the calculation of the child poverty data can be accessed [here](#).

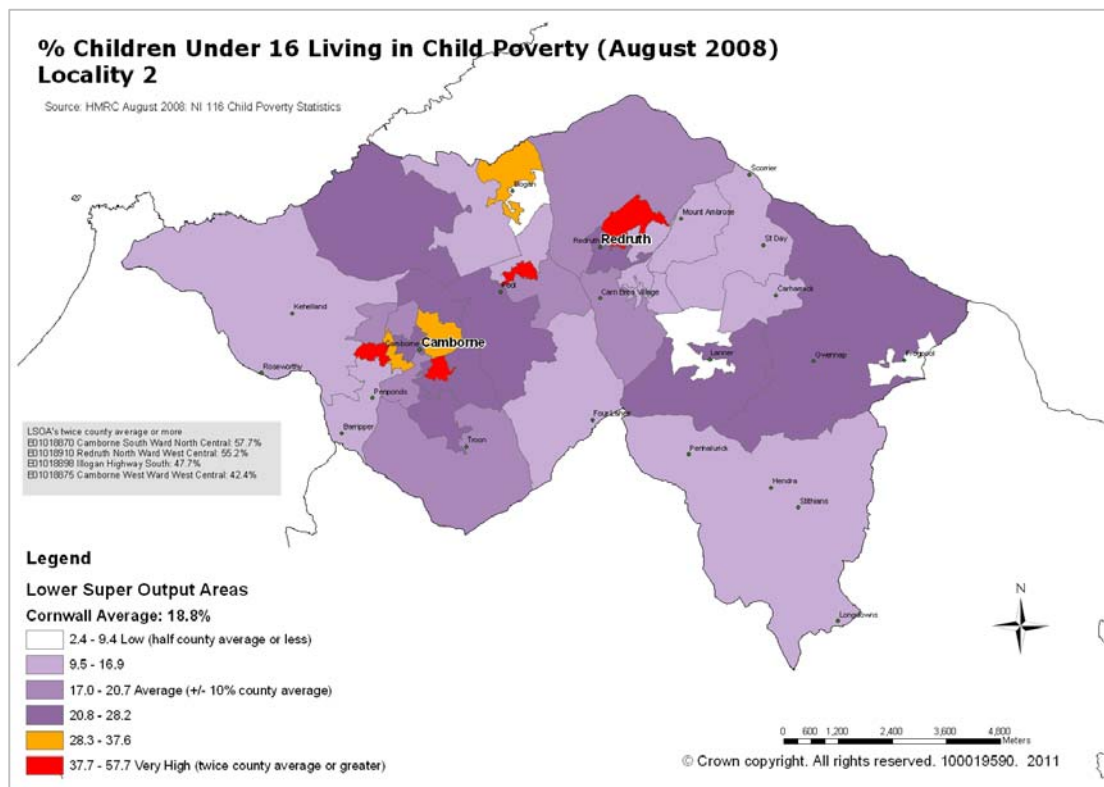
The HMRC data provides a snapshot in time as at 31st August 2008. The below maps & tables are presented at a CSF locality level. CSF localities are a geography of 1 or more community network areas. LSOA's have been mapped to community networks & localities on a best fit basis. Please note therefore that some LSOA's cross the boundaries of a locality or community network area.

Locality 1: Penzance & St Ives



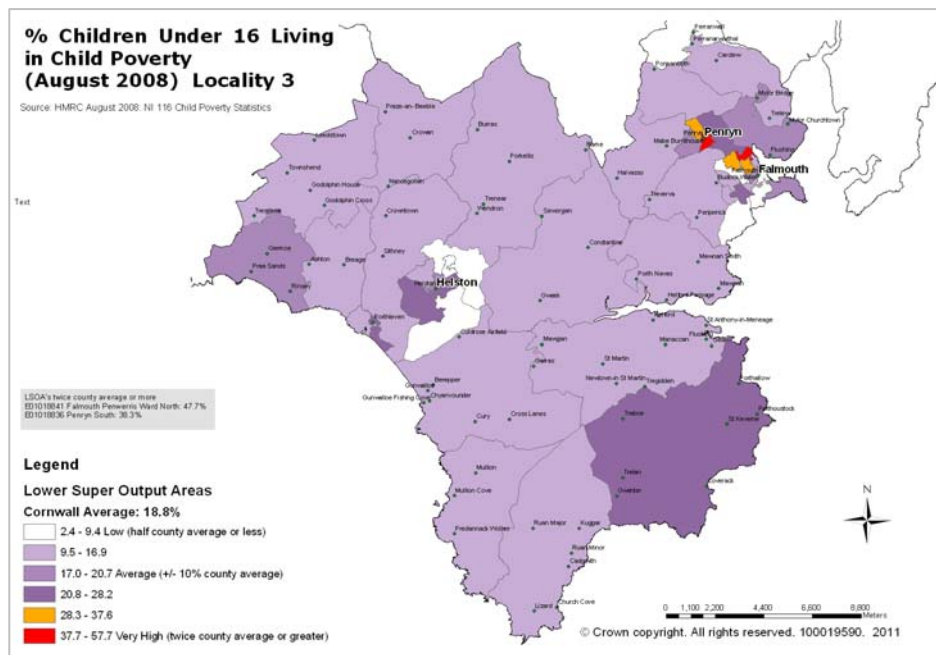
LSOA CODE	LSOA Name	Number	%
E01018995	Penzance Central Ward East	150	50.5
E01018997	Penzance Treneere	210	47.3
E01019004	Newlyn East	145	43.3
E01018984	Hayle South and High Lanes	185	35.8
E01019008	St Ives West	80	32.1
E01018990	Marazion and Perranuthnoe	70	31.0
E01018991	Pendeen and Morvah	75	30.1
E01018977	Heamoor Central	85	29.4
E01018999	Penzance Town Centre Central	55	29.2
E01018982	Hayle North West and Phillack	110	27.6
E01019009	St Ives Hellesveor and Halsetown	90	26.6
E01018998	Penzance Town Centre North	65	25.9
E01019012	St Ives Town Centre and Island	50	25.5
E01018978	Connor Downs West and Angarrack	70	24.4
E01018993	St Just in Penwith Town	65	24.3
E01018979	Carnhell Green and Gwinear	60	23.4
E01019000	Penzance Promenade Ward West	45	23.3
E01018989	Madron and Zennor	70	21.3
E01018996	Penzance Lescudjack and Ponsandane	55	20.4
E01019001	Penzance Promenade Ward East	40	20.3
E01019005	St Buryan and Sennen	60	20.1
E01019002	Mousehole and Paul	35	18.4
E01018994	Penzance Central Ward West	35	17.4
E01018975	Goldsmithney	55	17.1
E01018992	St Just In Penwith Fringe And Rural	35	16.8
E01018981	Hayle East and Copperhouse	45	16.5
E01018986	Carbis Bay North	30	16.5
E01018985	Carbis Bay South and Lelant	50	15.9
E01018980	Connor Downs East and Gwithian	30	14.8
E01019007	St Erth and St Hilary	55	14.6
E01019003	Newlyn West	45	14.4
E01018976	Heamoor West and Gulval	40	13.7
E01019006	Sancreed and Paul	25	13.2
E01018988	Crowlas and Long Rock	30	12.9
E01018987	Canonstown And Nancludra	30	11.3
E01019010	St Ives North West	20	8.2
E01018983	Hayle South West	15	5.6
E01019011	St Ives South East	10	4.4

Locality 2: Camborne & Redruth



LSOA CODE	LSOA Name	Number	%
E01018870	Camborne South Ward North Central	225	57.7
E01018910	Redruth North Ward West Central	230	55.2
E01018898	Illogan Highway South	165	47.7
E01018875	Camborne West Ward West Central	120	42.4
E01018893	Illogan West and Paynters Lane	75	34.5
E01018867	Camborne North Ward South East	125	33.4
E01018878	Camborne West Ward East Central	65	30.6
E01018897	Pool West and Tregajorran	80	28.2
E01018869	Camborne South Ward East	90	27.5
E01018873	Tron North and Beacon	85	26.7
E01018865	Camborne North Ward North	100	25.1
E01018916	Lanner East	75	24.7
E01018891	Tolvaddon	55	24.3
E01018911	Redruth North Ward South West	65	23.7
E01018868	Camborne North Ward South West	70	23.4
E01018829	Gwennap, Cusgarne and Crofthandy	55	23.0
E01018866	Camborne North Ward West	55	19.9
E01018914	Redruth South Ward West	65	19.3
E01018871	Camborne South Ward West	50	19.1
E01018874	Camborne West Ward North	40	18.3
E01018908	North Country, Radnor and Sparnon Gate	55	18.3
E01018895	Pool East and Carn Brea	50	18.2
E01018872	Tron South	35	17.3
E01018877	Camborne West Ward South and Penponds	30	16.6
E01018915	Redruth South Ward South Central	50	16.5
E01018912	Redruth South Ward North East	35	15.8
E01018876	Camborne West Ward Treswithian	45	15.5
E01018921	Stithians	55	15.4
E01018918	St Day	45	15.0
E01018909	Redruth North Ward South East	45	14.9
E01018896	Illogan Highway North and Tolgus	30	13.2
E01018894	Four Lanes and Carnkie	40	13.2
E01018890	Park Bottom and Tehidy	25	12.5
E01018919	Carharrack	20	12.3
E01018913	Redruth South Ward North Central	40	11.7
E01018892	Portreath	25	11.6
E01018889	Illogan East	20	8.2
E01018917	Lanner West and South Downs	15	7.3

Locality 3: Falmouth & Helston

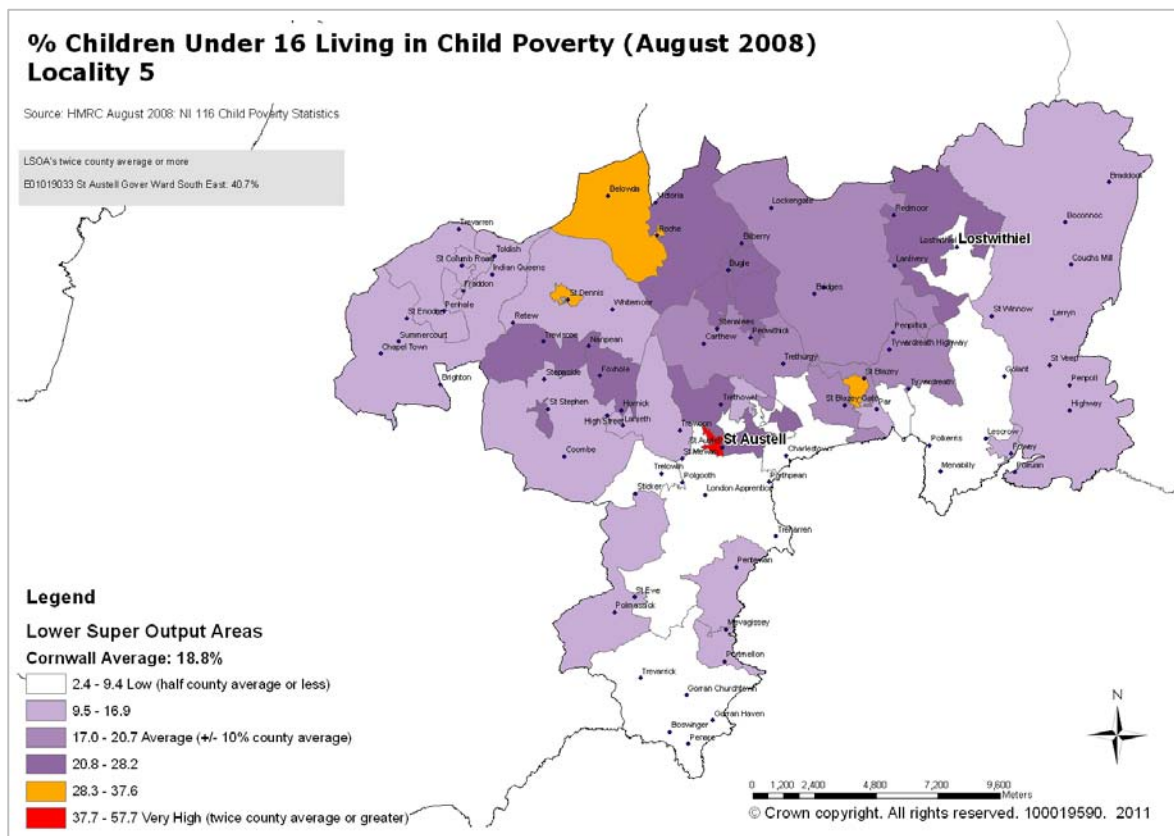


LSOA CODE	LSOA Name	Number	%
E01018841	Falmouth Penwerris Ward North	165	47.7
E01018836	Penryn South	105	38.3
E01018860	Falmouth Trescobeas Ward North	130	31.4
E01018835	Penryn North West	100	31.1
E01018838	Falmouth Penwerris Ward Central	80	28.9
E01018907	Porthleven East	50	26.8
E01018812	Falmouth Boslowick Ward East Central	70	24.6
E01018888	Helston South Ward North East	55	22.7
E01018887	Helston South Ward West	90	22.5
E01018837	Penryn East	65	21.7
E01018920	St Keverne	55	21.3
E01018840	Falmouth Penwerris Ward South West	40	20.0
E01018834	Penryn South West	60	19.7
E01018828	Flushing and Mylor Bridge South	40	18.6
E01018885	Helston North Ward South East	45	18.4
E01018862	Germoe, Praa Sands and Tresowas	30	18.3
E01018803	Falmouth Arwenack Ward South East	25	18.0
E01018900	Budock	30	16.9
E01018827	Mylor Bridge North	30	16.5
E01018904	Mullion	50	16.5
E01018902	Mawgan, Manaccan and St Martin	30	16.4
E01018903	Garras, Cudrose and Gunwalloe	25	16.0
E01018899	Mabe	30	15.5
E01018861	Ashton, Breage and Carleen	30	15.4
E01018806	Falmouth Arwenack Ward North West	35	15.1
E01018863	Praze and Nancegollan	50	15.0
E01018839	Falmouth Penwerris Ward East	15	14.7
E01018814	Falmouth Boslowick Ward North	45	14.6
E01018879	Mawnan Smith and Porth Navas	30	14.6
E01018901	Ponsanooth and St Gluvias	35	13.5
E01018881	Lizard Town and Ruan	40	13.0
E01018922	Wendron	50	12.5
E01018864	Leedstown and Godolphin	30	11.6
E01018905	Porthleven North and Sithney	25	11.4
E01018880	Constantine and Gweek	40	11.3
E01018811	Falmouth Boslowick Ward West Central	30	11.1
E01018882	Helston North Ward South West	30	10.4
E01018906	Porthleven West	20	10.3
E01018859	Falmouth Trescobeas Ward South	20	9.4
E01018884	Helston North Ward North East	35	9.3
E01018804	Falmouth Arwenack Ward North East	20	8.9
E01018813	Falmouth Boslowick Ward South	20	8.6
E01018805	Falmouth Arwenack Ward South West	15	8.0
E01018883	Helston North Ward North, Lowertown and Trewennack	25	7.7
E01018886	Helston South Ward South East	35	6.4
E01018830	Perranwell Station and Frogpool	10	4.5

Child Poverty Needs Assessment for Cornwall 2011

E01018824	Truro Moresk Ward North	35	8.0
E01018810	Truro Boscawen Ward West	15	7.9
E01019030	Newquay Gannel Ward South East	25	7.8
E01019048	Rialton Ward Newquay West and Tregurrian	15	7.6
E01018848	Probus	15	6.5
E01018846	St Clement and St Michael Penkevil	15	6.3
E01018817	Devoran, Playing Place and Kea Rural	20	5.8
E01019018	Newquay Edgcumbe North Ward South East	15	5.5
E01018816	Feock and Point	10	5.2
E01018823	Truro Moresk Ward South	10	4.1
E01019050	Quintrell Downs and Colan	10	3.9
E01018822	Threemilestone East	5	2.7

Locality 5: St Austell & Fowey

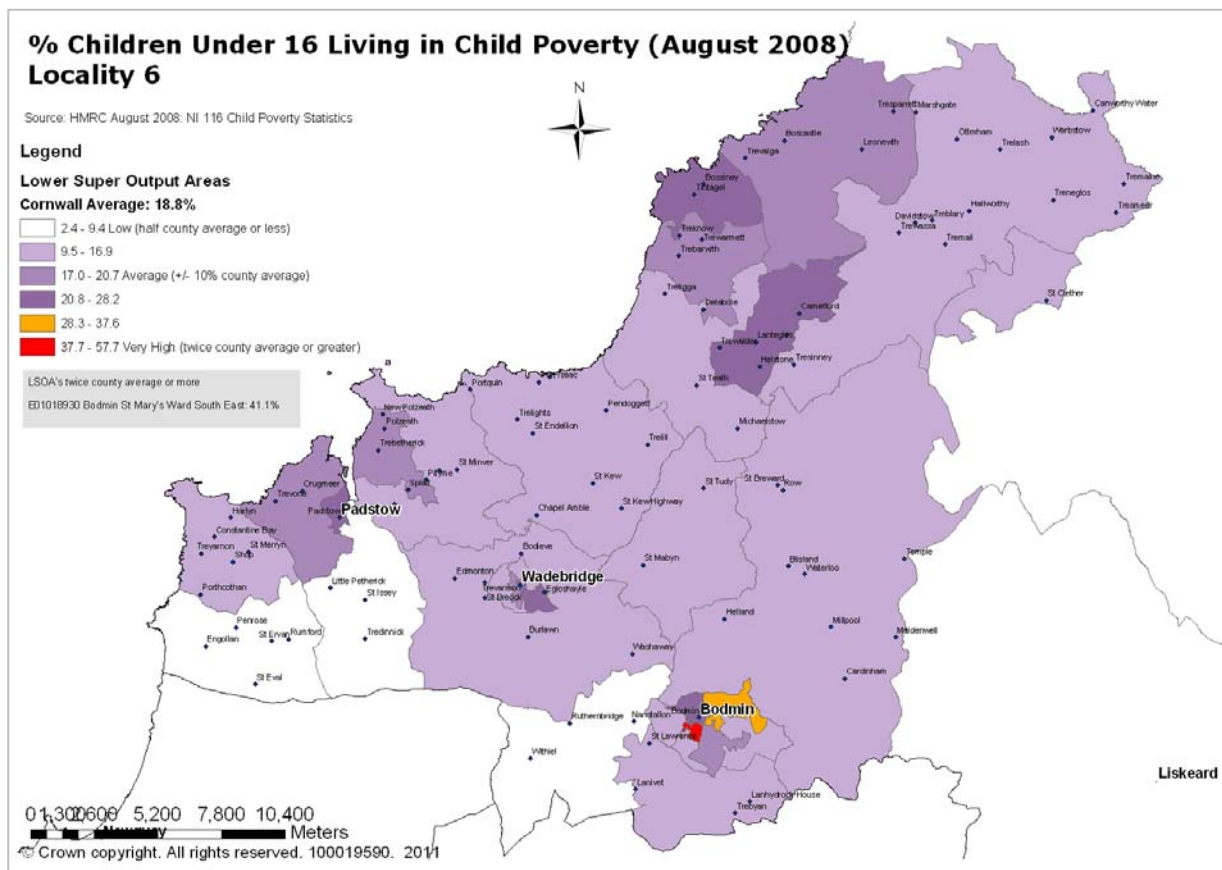


LSOA CODE	LSOA Name	Number	%
E01019033	St Austell Gover Ward South East	100	40.7
E01019056	St Blazey West	145	34.4
E01019052	Roche South and St Wenn	95	32.9
E01019055	St Dennis South	115	30.7
E01019041	St Austell Mount Charles Ward North West	75	26.1
E01019046	St Austell Poltair Ward South East	65	25.8
E01019013	St Austell Bethel Ward South East	125	25.6
E01019074	Penwithick East and Rescorla	95	25.5
E01019076	Stenalees West and Bugle	100	25.3
E01019042	St Austell Mount Charles Ward Central	70	24.6
E01019034	St Austell Gover Ward North East and Trethowel	65	24.2
E01019037	Lostwithiel North and Lanlivery East	70	23.7
E01019070	Foxhole	75	23.5
E01019072	St Stephen South	75	23.3
E01019069	Nanpean and Treviscoe	60	21.8
E01019043	St Austell Mount Charles Ward South	45	21.3
E01019053	Roche North	95	21.1
E01019075	Penwithick West, Stenalees East and Trethurgy	65	20.7
E01019036	Luxulyan and Lanlivery West	55	20.3
E01019016	St Austell Bethel Ward North	95	19.9
E01019059	St Blazey Gate and Biscovey	55	19.9
E01019057	St Blazey East	65	19.0
E01019024	Tywardreath North and Penpillick	40	17.2
E01019040	Mevagissey North and Pentewan	25	15.2
E01019071	St Stephen North and Coombe	40	14.6
E01019027	Fowey East	35	14.5
E01019065	Indian Queens and St Columb Road	35	14.3
E01019038	Mevagissey South	20	14.0
E01019064	Fraddon, Trevarren and Tregatillian	45	13.9
E01019063	Summercourt, Penhale and Toldish	50	13.4
E01019073	Trewoon and Lanjeth	35	12.7
E01018766	Polruan and Lerryn	25	12.3
E01019045	St Austell Poltair Ward North	35	11.3
E01019054	St Dennis North East, Enniscaven and Whitemoor	35	11.3
E01019058	St Blazey South	35	10.1
E01019014	St Austell Bethel Ward Central	20	9.3
E01019017	Carlyon Bay, Duporth and Tregrehan	20	9.0
E01019067	Polgooth South, Tregorrick and Heligan	15	9.0
E01019044	St Austell Mount Charles Ward East	20	9.0
E01019035	Lostwithiel South	20	8.9

Child Poverty Needs Assessment for Cornwall 2011

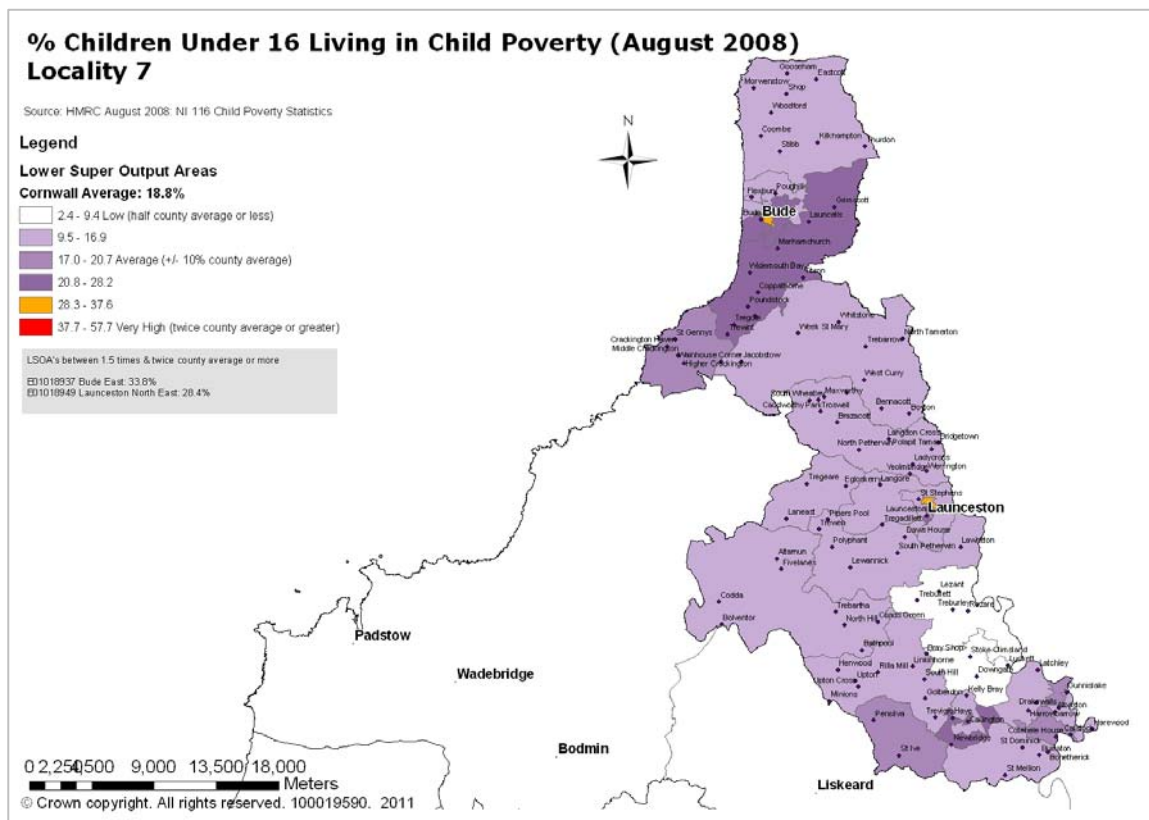
E01019025	Fowey West, Polkerris and St Sampson	15	8.9
E01019015	St Austell Bethel Ward West	25	8.8
E01019039	Gorran and Caerhays	15	8.3
E01019047	St Austell Poltair Ward South West	15	8.3
E01019068	Polgooth North and Sticker North	15	7.9
E01019032	St Austell Gover Ward West	20	7.1
E01019026	Tywardreath South and Par	10	5.3

Locality 6: Bodmin, Camelford, Wadebridge



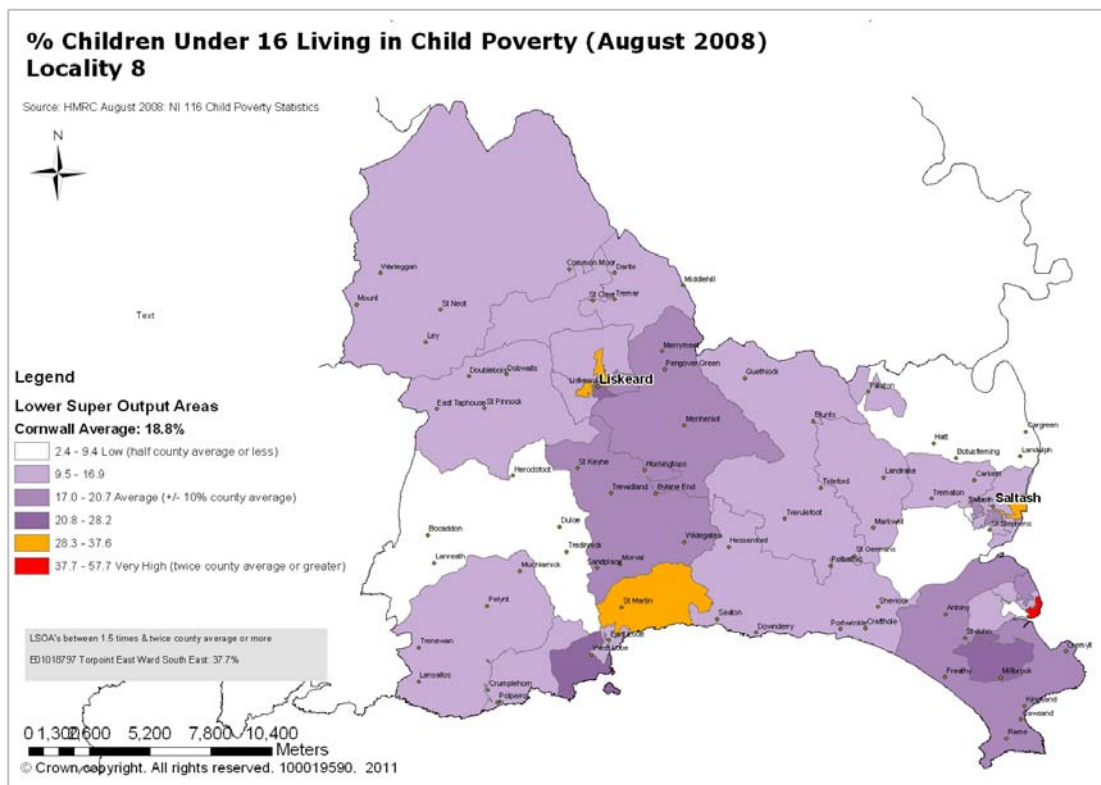
LSOA CODE	LSOA Name	Number	%
E01018930	Bodmin St Mary's Ward South East	170	41.1
E01018932	Bodmin St Petroc Ward North	110	35.7
E01018933	Bodmin St Petroc Ward Central	75	28.4
E01018939	Camelford	165	27.8
E01018958	Padstow Town	55	27.5
E01018927	Bodmin St Mary's Ward North East	85	27.2
E01018928	Bodmin St Mary's Ward East	95	26.4
E01018973	Wadebridge East	55	23.0
E01018942	Tintagel	45	20.9
E01018972	Wadebridge South East	50	19.3
E01018964	Polzeath and Trebetherick	20	19.2
E01018935	Bodmin St Petroc Ward South West	95	19.1
E01018957	Padstow South West and Trevone	40	18.1
E01018969	Bosccastle and Crackington	55	17.6
E01018941	Delabole	50	17.1
E01018971	Wadebridge West	55	16.3
E01018931	Bodmin St Mary's Ward South	30	16.2
E01018962	Port Isaac and St Kew	55	16.1
E01018923	St Mabyn and St Tudy	30	16.0
E01018944	Lanivet East and Lanhydrock	30	15.3
E01018968	Davidstow, Egloskery and Warbstow	60	15.3
E01018934	Bodmin St Petroc Ward South East	45	14.5
E01018924	Egloshayle and St Breock	30	14.2
E01018929	Bodmin St Mary's Ward West	30	13.9
E01018955	St Merryn and Constantine	25	13.4
E01018940	St Teath	25	13.2
E01018963	Rock and St Minver	20	12.4
E01018970	Wadebridge North East	25	9.8
E01018926	Blisland and St Breward	35	9.8
E01018954	St Ervan and St Eval	25	8.9
E01018956	Padstow South East and St Issey	10	7.1
E01018945	Lanivet West and Withiel	10	5.6

Locality 7: Bude, Launceston, Callington



LSOA CODE	LSOA Name	Number	%
E01018937	Bude East	155	33.8
E01018949	Launceston North East	120	28.4
E01018751	Callington West	65	25.5
E01018938	Bude South West	60	24.1
E01018950	Launceston Central	40	23.3
E01018951	Marhamchurch and Widemouth Bay	80	22.9
E01018960	Stratton	80	22.5
E01018754	Gunnislake West	65	20.4
E01018779	Pensilva and St Ive	65	18.9
E01018756	Calstock and Metherell	45	18.5
E01018752	Callington North and Kelly Bray	55	16.9
E01018947	Launceston South East	90	16.2
E01018753	Harrowbarrow and Latchley	35	16.1
E01018936	Bude North	30	16.0
E01018750	Callington South	75	15.1
E01018765	Pillaton and St Dominick	30	14.9
E01018961	Flexbury West	30	14.8
E01018974	Week St Mary and Whitstone	55	14.4
E01018953	North Petherwin and Werrington	25	14.4
E01018965	Lawhitton, Lewannick and South Petherwin	50	14.1
E01018948	Launceston North West	40	13.7
E01018946	Launceston South West	25	13.5
E01018943	Kilkhampston and Morwenstow	45	11.8
E01018777	Linkinhorne and South Hill	30	11.2
E01018959	Poughill and Flexbury East	15	11.0
E01018755	Gunnislake East and Albaston	25	10.6
E01018952	Tregadillett	20	10.1
E01018925	Altarnun and North Hill	30	9.6
E01018967	Stokeclimsland	10	5.1
E01018966	Lezant and Treburley	5	4.9

Locality 8: Liskeard, Looe, Saltash



LSOA CODE	LSOA Name	Number	%
E01018797	Torpoint East Ward South East	100	37.7
E01018793	Saltash Pill Ward East	85	33.3
E01018767	Liskeard North Ward Central	120	32.9
E01018770	Liskeard South Ward North West	85	30.9
E01018774	Looe North East and St Martin	75	30.4
E01018780	Millbrook	100	25.0
E01018771	Liskeard South Ward East	40	22.5
E01018773	Looe West and Hannafore	40	21.6
E01018790	Saltash Essa Ward North West	45	19.6
E01018778	Menheniot	50	19.3
E01018768	Liskeard North Ward East	85	18.9
E01018799	Torpoint East Ward North	40	18.4
E01018788	Saltash Burraton Ward South West	30	17.9
E01018781	Rame Peninsula	40	17.4
E01018759	Morval, St Keyne and Trewidland	40	17.2
E01018762	Polperro and Talland	25	16.6
E01018769	Liskeard North Ward West	50	15.5
E01018786	Saltash Burraton Ward South East	40	15.4
E01018791	Saltash Essa Ward East	30	15.1
E01018758	Dobwalls and East Taphouse	60	15.0
E01018783	Darite and Tremar	40	14.9
E01018757	Downderry and Sheviock	45	14.8
E01018763	Landrake	30	14.2
E01018801	Torpoint West Ward West	25	14.0
E01018789	Saltash Essa Ward South West	35	13.6
E01018785	St Germans	45	13.1
E01018787	Latchbrook North and Carkeel	35	12.5
E01018792	Saltash Pill Ward West	65	12.3
E01018772	Liskeard South Ward South West	30	12.3
E01018776	Looe Central	20	12.2
E01018775	Looe East and Plaidy	25	11.8
E01018794	Saltash St Stephens Ward South East	30	11.7
E01018802	Torpoint West Ward North East	25	11.1
E01018798	Torpoint East Ward West	25	10.5
E01018782	St Cleer and Tremarcombe	30	10.0
E01018761	Pelynt and Lansallos	20	10.0
E01018784	St Neot and Commonmoor	25	9.6
E01018796	Latchbrook South	20	8.9
E01018800	Torpoint West Ward South East	25	8.1
E01018760	Duloe and Lanreath	10	6.8
E01018764	Botus Fleming and Landulph	5	2.7
E01018795	Saltash St Stephens Ward South and Trehan	5	2.4